



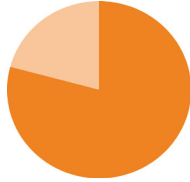
HUNGER IN OKLAHOMA

OKLAHOMA STATISTICS



15.1%

OVERALL STATE FOOD INSECURITY RATE



21.8%

STATE CHILD FOOD INSECURITY RATE



FEEDING AMERICA PROJECTION DURING THE COVID-19 PANDEMIC

18.6%

PROJECTED STATE FOOD INSECURITY RATE

28.5%

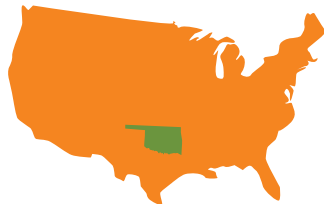
PROJECTED STATE CHILD FOOD INSECURITY RATE

"I can draw a bath.
I can read a bedtime story.
But I can't create food out of thin air."

- Tulsa Public Schools paraprofessional and unexpected custodian of three grandchildren.

OKLAHOMA IS ONE OF ONLY

NINE STATES



WITH A FOOD INSECURITY RATE ABOVE 15 PERCENT.



\$3.03

AVERAGE COST PER MEAL IN EASTERN OKLAHOMA

594,140
TOTAL FOOD INSECURE PEOPLE

3,918,137
2018 OKLAHOMA POPULATION

These quick fact sheets include data from Feeding America's Map the Meal Gap, the Bureau of Labor Statistics, and the United States Census Bureau, compiled by the Community Food Bank of Eastern Oklahoma.



www.okfoodbank.org

Gundersen, C., A. Dewey, E. Engelhard, M. Strayer & L. Lapinski. Map the Meal Gap 2020: A Report on County and Congressional District Food Insecurity and County Food Cost in the United States in 2018. Feeding America, 2020.

Updated 12/2020



COUNTY QUICK FACTS


OKMULGEE 38,889
2018 POPULATION

COUNTY 376,782
MEALS DISTRIBUTED FY2020



11.9% SENIORS LIVING IN POVERTY	4.9% UNEMPLOYMENT RATE AVERAGE	\$2.94 AVERAGE COST PER MEAL
--	---	---

“There are many people in our community who hit a rough patch at times. One box of food at the end of a month won’t solve a financial crisis, but it may help someone and their family eat more securely while they work through that crisis.” - Sue Catron



FOOD INSECURITY RATE	17.3% 6,750 TOTAL FOOD INSECURE PEOPLE		26.4% 2,460 TOTAL FOOD INSECURE CHILDREN	CHILD FOOD INSECURITY RATE
-----------------------------	--	--	--	-----------------------------------

12 PARTNER AGENCIES

CREOKS Behavior Health Service
 Crosstown Pentecostal Holiness
 Deep Fork Community Action Foundation
 First Baptist Church of Dewar
 First Baptist Church Okmulgee
 FUMC/Okmulgee

Henryetta Church of Christ
 Jubilee Christian Center
 Okmulgee Co. Family Resource Center
 Okmulgee Co. Heritage Association
 Okmulgee Co. Homeless Shelter
 St. Anthony Catholic Church

For a map of Partner Agencies in your county with contact information and hours of operation, go to okfoodbank.org/get-help

These quick fact sheets include data from Feeding America’s Map the Meal Gap, the Bureau of Labor Statistics, and the United States Census Bureau, compiled by the Community Food Bank of Eastern Oklahoma.



Gundersen, C., A. Dewey, E. Engelhard, M. Strayer & L. Lapinski. Map the Meal Gap 2020: A Report on County and Congressional District Food Insecurity and County Food Cost in the United States in 2018. Feeding America, 2020.

Updated 12/2020