



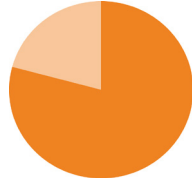
HUNGER IN OKLAHOMA

OKLAHOMA STATISTICS



15.1%

OVERALL STATE FOOD INSECURITY RATE



21.8%

STATE CHILD FOOD INSECURITY RATE



FEEDING AMERICA PROJECTION DURING THE COVID-19 PANDEMIC

18.6%

PROJECTED STATE FOOD INSECURITY RATE

28.5%

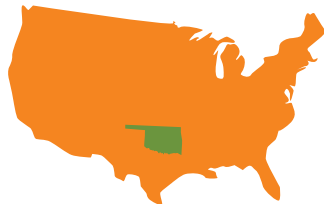
PROJECTED STATE CHILD FOOD INSECURITY RATE

"I can draw a bath.
I can read a bedtime story.
But I can't create food out of thin air."

- Tulsa Public Schools paraprofessional and unexpected custodian of three grandchildren.

OKLAHOMA IS ONE OF ONLY

NINE STATES



WITH A FOOD INSECURITY RATE ABOVE 15 PERCENT.



\$3.03

AVERAGE COST PER MEAL IN EASTERN OKLAHOMA

594,140
TOTAL FOOD INSECURE PEOPLE

3,918,137
2018 OKLAHOMA POPULATION

These quick fact sheets include data from Feeding America's Map the Meal Gap, the Bureau of Labor Statistics, and the United States Census Bureau, compiled by the Community Food Bank of Eastern Oklahoma.



www.okfoodbank.org

Gundersen, C., A. Dewey, E. Engelhard, M. Strayer & L. Lapinski. Map the Meal Gap 2020: A Report on County and Congressional District Food Insecurity and County Food Cost in the United States in 2018. Feeding America, 2020.

Updated 12/2020


COUNTY QUICK FACTS

MUSKOGEE COUNTY **69,084**
2018 POPULATION
609,704
MEALS DISTRIBUTED FY2020



12.1% SENIORS LIVING IN POVERTY | **3.9%** UNEMPLOYMENT RATE AVERAGE | **\$2.90** AVERAGE COST PER MEAL

“There are many people in our community who hit a rough patch at times. One box of food at the end of a month won’t solve a financial crisis, but it may help someone and their family eat more securely while they work through that crisis.” - Sue Catron



FOOD INSECURITY RATE **16.9%** 11,660 TOTAL FOOD INSECURE PEOPLE  **25.2%** 4,260 TOTAL FOOD INSECURE CHILDREN **CHILD FOOD INSECURITY RATE**

21 PARTNER AGENCIES

- | | | |
|--------------------------------|-------------------------------|---------------------------------|
| Ark of Faith Foundation | First Baptist Church/Muskogee | Presbyterian Church of Muskogee |
| Bacone College | Freedom Ministries | Ray’s House |
| Boulevard Christian Church | Gospel Rescue Mission | Salvation Army/Muskogee |
| Catholic Charities/Muskogee | Green Country BHCS | St. Paul UMC |
| Central Church of Christ | Heavenly Hope Church | Warner Community Food Pantry |
| Chandler Road Church of Christ | MCM Community Pantry | Women in Safe Homes |
| Eastern Heights Baptist Church | Monarch, Inc. | |
| Faith Love Community Outreach | | |

For a map of Partner Agencies in your county with contact information and hours of operation, go to okfoodbank.org/get-help

These quick fact sheets include data from Feeding America’s Map the Meal Gap, the Bureau of Labor Statistics, and the United States Census Bureau, compiled by the Community Food Bank of Eastern Oklahoma.



Gundersen, C., A. Dewey, E. Engelhard, M. Strayer & L. Lapinski. Map the Meal Gap 2020: A Report on County and Congressional District Food Insecurity and County Food Cost in the United States in 2018. Feeding America, 2020.

Updated 12/2020